


**Client:**  
Stevenage Borough Council

**Contact Details:**  
Mena Caldbeck

**Site Address:**  
Stevenage  
Old Town

**Notes:**

Speed of Road:



Drawn By: TJB  
Date Drawn: 07/09/2021/v3  
Drawing No:  
Date of Works:

Chapter 8 signage on a road of 30mph or less.  
Will be spaced between 20m-45m with 60m clear visibility to the first sign








Aston Bury Farm,  
Aston Bury Ln,  
Aston,  
Stevenage,  
Hertfordshire SG2 7EG  
  
Depot Tel: 01438 - 880831  
Head Office Tel: 01753 - 783667

This drawing has been produced for the specific client and project identified and is not intended for use by any other person or any other purpose.  
This drawing is a representation of the traffic management scheme agreed and approved by the LA and Client which must be installed by qualified personnel. Distances between signs may not be to scale for purposes of clarity.  
On installations Taper Lengths, Safety Zones, Minimum Visibility to first sign and Minimum size of signs and cones will conform to chp8 guidelines for the speed of the road

**Traffic Management Notes:**

- 1) All temporary traffic management shall be in accordance with Chapter 8 of the Traffic Signs Manual 2009
- 2) All temporary traffic management shall be in accordance with the Traffic Signs Regulations & General Directions 2002.
- 3) All temporary traffic management shall conform to the Safety at Street Works & Road Works, A Code of Practice 2013
- 4) All temporary traffic management signs should be located 450mm minimum from kerb face.
- 5) All temporary traffic management sign locations are indicative and are subject to on site approval from the Engineer.

KEY		
	Works area	
	Safety zone	
	Pedestrian walkway	